



This project has received funding from the European Union's Horizon 2020 innovation programme under the Grant Agreement No 861635.



5D-AEROSAFE PROJECT



GREEK
WATER AIRPORTS



ferrovial



AIRBUS
DEFENCE & SPACE

vicomtech
MEMBER OF BASQUE RESEARCH
& TECHNOLOGY ALLIANCE

AIRMAP

Presentation Content

- ◎ 5D-AeroSafe Facts & Figures
- ◎ 5D-AeroSafe Challenges
- ◎ 5D-AeroSafe Outcomes
- ◎ 5D-AeroSafe Objectives
- ◎ 5D-AeroSafe Implementation

5D-AeroSafe Facts & Figures

5D-AeroSafe - „5 services of Drones for increased airports and waterways safety and security”

MG-2-8-2019 - Innovative applications of drones for ensuring safety in transport

Grant Agreement number: 861635

Total Funding: € 3 799 911,25

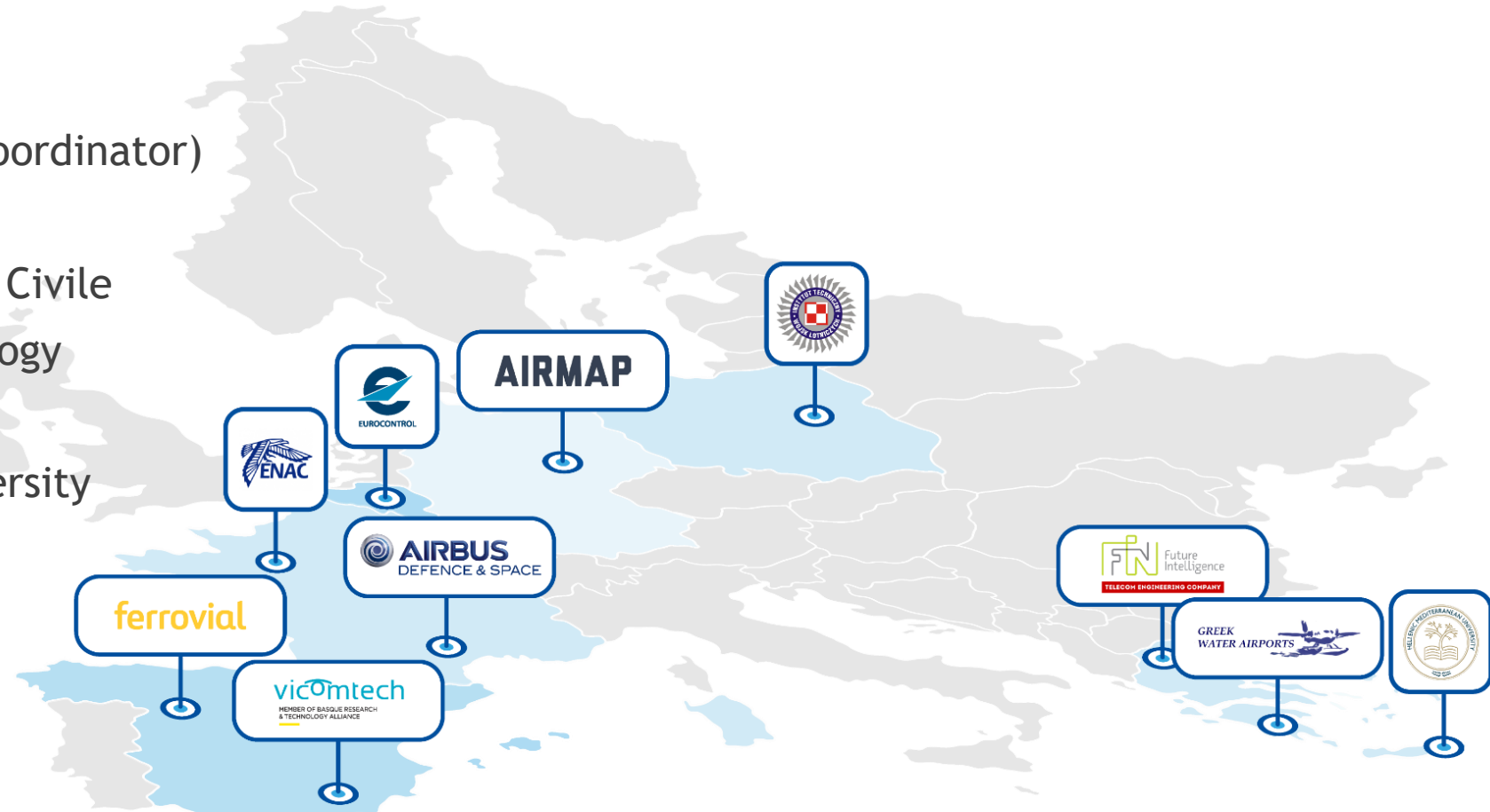
EC Requested Funding: € 3 497 475

Timeframe: 01.06.2020 - 31.05.2023

Consortium: 10 partners from 6 MS (3 RTO, 1 UNI, 3 SMEs and 3 END-USERS)

5D-AeroSafe Consortium

-  Airbus Defence and Space (Coordinator)
-  Future Intelligence Ltd.
-  Ecole Nationale de l'Aviation Civile
-  Air Force Institute of Technology
-  Vicomtech
-  Hellenic Mediterranean University
-  Ferrovial Corporacion SA
-  Greek Water Airports
-  AirMap Deutschland GmbH
-  Eurocontrol



Project motivation

The problem:

Airspace congestion and flight delays

- Disturb airline and airport operations.
- Considerable inconvenience to passengers.
- Pose significant safety concerns.
- Cause financial losses to airlines, airports and aviation authorities.

The demand:

- Maintaining safety and security of the involved stakeholders as a first priority.
- More efficient airtransport services and available resources.

The solution:

- Provide services for the safety and security of air traffic and airport management.



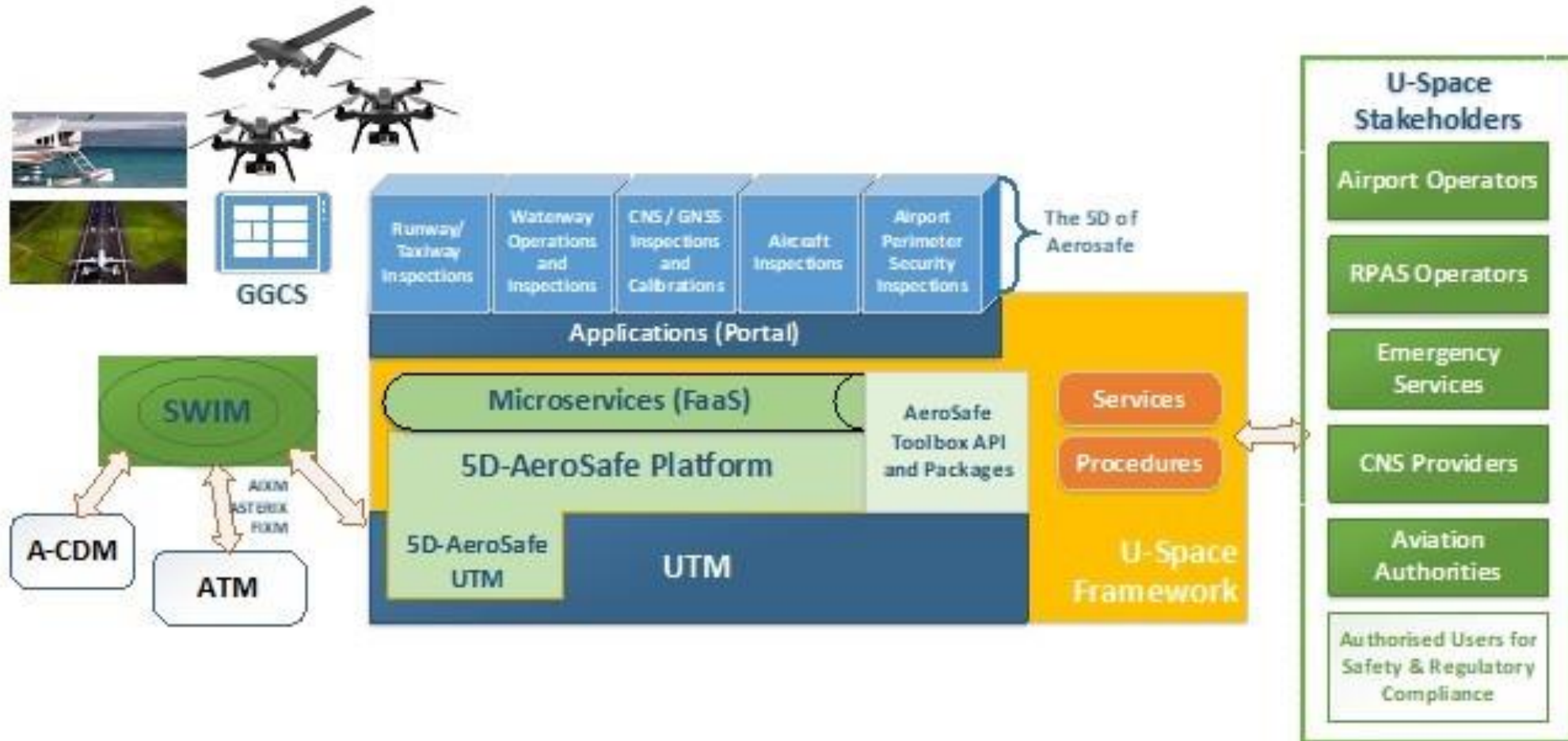
Project scope

The main scope of 5D-AeroSafe is to develop a **solution for the safe and efficient integration of UAS in airport and waterway daily operations**, that will:

- **Conduct Flight Inspections**, i.e. inspections and calibrations on CNS (Communication, Navigation and Surveillance) systems and landing visual aids,
- **Safeguard airport restricted areas**,
- **Inspect runways and taxiways** (and water runways) to detect Foreign Object debris or any other threat to aircraft movement on the ground (and water surface).

This concept will allow the smooth operation and integration of UAS in Aerodrome ATM (Air Traffic Management) systems via the co-operation with UTM (Unmanned Aircraft System Traffic Management) Systems, enhancing mutual situation awareness.

Main concept of 5D-AeroSafe



Project challenges

5D-AeroSafe will study and implement UAS-based solutions to enhance the airport operations in the domain of:

- Sensors calibration: the project will develop a sensor that will be embedded on a UAV (to replace the calibration with piloted aircraft - more expensive due to aircraft and pilots)
- Platform safety: the UAVs equipped with cameras will inspect the runways and taxiways (resp. waterways) to detect anomalies (FODs or defects) that could raise problems to the aircraft movements (to replace inspections by teams in car, longer and more expensive)
- Platform security: similarly, the system will search for abnormal behaviors of persons or vehicles in the perimeter of the airport and in the vicinity

Ultimate result



Platform built as part of the established UTM

Conforming to the applicable regulations, and the services and procedures described in the U-Space framework as well requirements of the involved shareholders, 5D-AeroSafe, based on the development of appropriate functions, will provide an application portal as well as a toolbox with APIs and packages ready to supply the “5-Dimensions” of 5D-AeroSafe.

Project results

The UAVs will operate in an area where potential conflicts are numerous, so the 5D-AeroSafe system needs to take care about the safe integration with ATM and ground movements:

- A Generic Ground Control Station (GGCS) manages all the UAV missions through an integration of the respective specific Ground Control Stations. The missions received from the tower are allocated to the UAVs with a preliminary mission preparation that will be completed at GCS level. In the other way round, the data received from the UAVs are exploited at GCS and GGCS level to send the mission report to the tower.
- The 5D-AeroSafe platform will manage the UAV missions (UTM).
- Simless UTM/ATM coordination for non-segregated airspace.

Technical challenges

- Development of a calibration sensor that can be integrated in the project UAVs.
- Adaptation of UAVs to fulfill the project missions.
- Development of a GGCS able to manage the project missions.
- Development of a UTM platform for airport operations.
- Integration of UTM and ATM through the connection with the airport legacy systems.

CONOPS

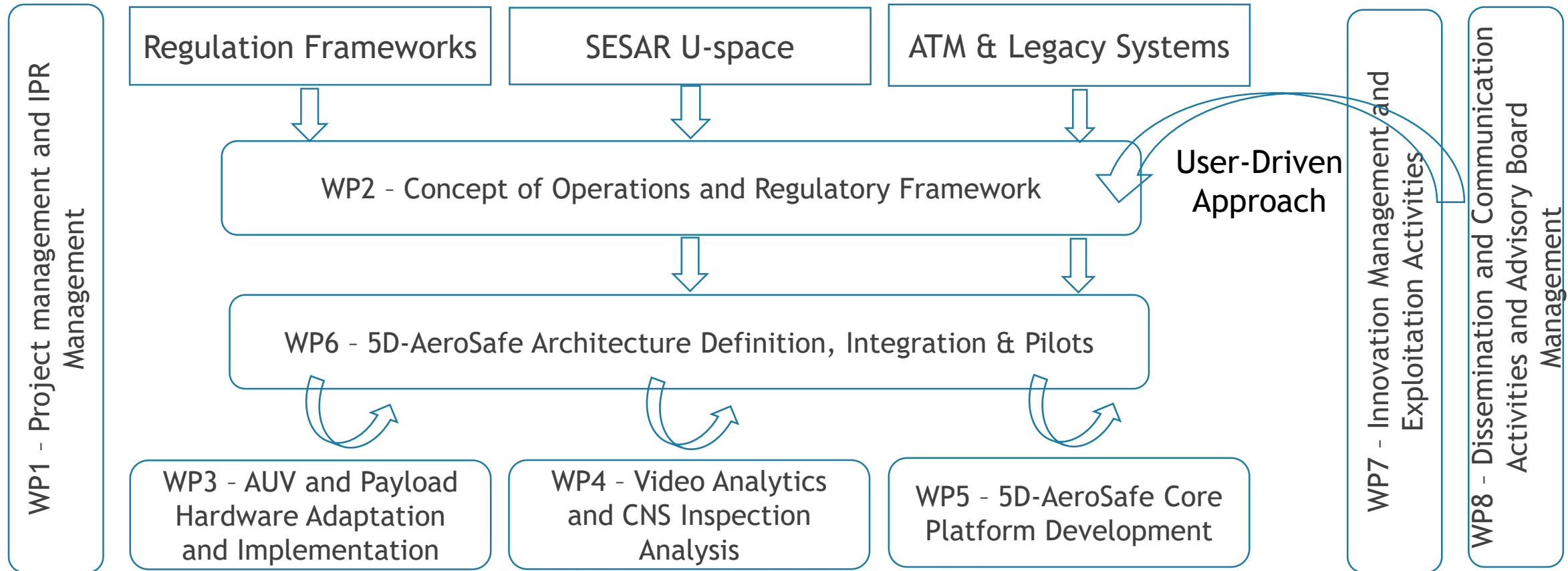
To provide the uses cases and scenario definitions for the pilots, forming the concept of operations of the system (CONOPS)

- To determine the list of requirements and associated KPIs for the 5DAeroSafe solution from the users' perspective.
- To investigate adherence to the relevant regulatory frameworks (ICAO Annex 10, ICAO Doc 8071, NPA 2017- 05) and its application to the resulting system and to examine potential ethical/legal aspects for implementing the UTMS at airports.

Project schedule

Phase	WP	Est. Due Date
Phase 0 -Planning, Management	WP1- Project Management and IPR Management	31 May 2023
Phase 1- Requirements, Regulations, Concept of Operations:	WP2- Concept of Operations and Regulatory Framework	28 Feb 2021
Phase 2- Development and Testing	WP3 -UAV and Payload Hardware Adaptation and Implementation	30 Nov 2022
	WP4- Video Analytics and CNS inspection Analysis	28 Feb 2022
	WP5- Core 5D-AeroSafe Platform Development	28 Feb 2023
Phase 3- Demonstration and Validation	WP6- 5D-AeroSafe Architecture Definition, Integration and Pilots	31 May 2023
Phase 4- Dissemination and Communication Activities, Innovation Management and Exploitation Activities	WP7- Innovation Management and Exploitation Activities	31 May 2023
	WP8- Dissemination and Communication Activities, and User Advisory Board Management	30 Apr 2023

5D-AeroSafe Work Plan Structure



Visit us on: www.5d-aerosafe.eu

Contact: info@5d-aerosafe.eu